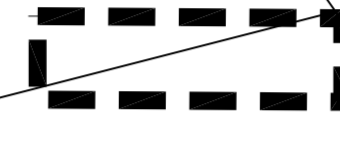

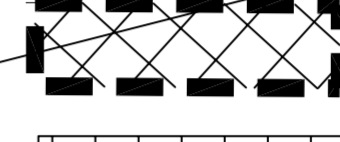
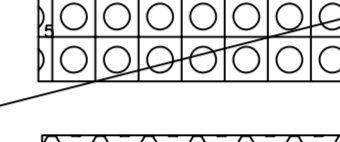

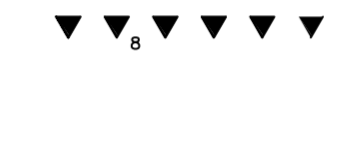

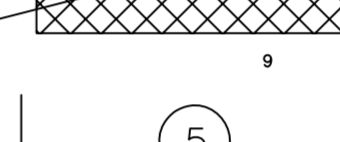





FRIVILLE-ESCARBOTIN  
 Agglomération - Planche Est  
 PLAN LOCAL D'URBANISME  
 4 - Document graphique  
 Echelle 1/ 2000 ème

APPROBATION

Vu pour être annexé à la délibération du  
 Conseil Municipal en date du

MODIFICATION 2010

- LEGENDE
-  ZONES
  -  SECTEURS
  -  ZONE D'ACTIVITES
  -  ESPACES BOISES CLASSES A PROTEGER
  -  PLANTATIONS A CREER
  -  INTERDICTION D'ACCES SUR LA VOIE PUBLIQUE
  -  EMLACEMENTS RESERVES
  -  OUVRAGES PUBLICS (services publics, terrains de sports, espaces verts, etc.)
  -  Numéro d'opération
  -  SENTIER PIETONNIER A PRESERVER
  -  LOI D'ORIENTATION AGRICOLE Localisation des bâtiments d'élevage existants

